

















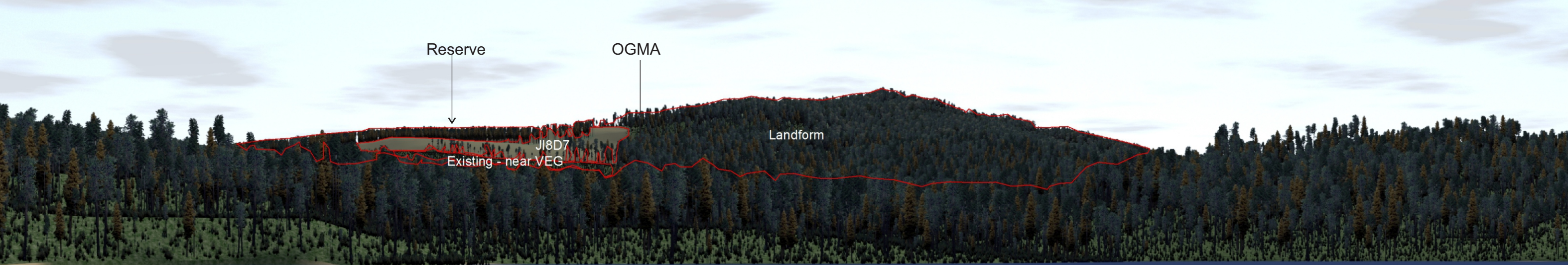

English Lake A93332 Visual Assessment
RDI Resource Design Inc
January 22, 2017

-  A93332_2017
-  English_Lake_Scenic_Areas
-  English_OPs
-  English_Lake
-  Reserves
-  MH_OGMA_A93332
-  Contours
-  Genus_Stream
-  TRIM_Transportation
-  TRIM_Waterlines
-  Ften_blks
-  Trim_watercourse
-  Not Visible
-  Visible




Contents

1	Key Map
2	Contents
3	Viewpoint 1 Simulation and Analysis
4	Viewpoint 30088 & 30475 Simulations
5	Viewpoint 30474 Simulations
6	Viewpoint 30086 Simulations




Percent Alteration A93332 - Viewpoint Jim1 - English Lake		
Name	AREA	% Alt
Landform	419587.31	
JI8D7	40264.72	9.60%
Existing - near VEG	12749.52	3.04%
Sum	53014.24	12.63%

Landform is within Visual Unit DMH-370 - Modification VQO.
The visual unit covers the entire area within the simulation.
The JI8D7 is well within Modification in the landform itself. Good line and form; percent alteration is 9.6%.
A reserve crosses the top of the block and an OGMA forms the East (right-hand) boundary.
Scattered residual tree cover between the block and the existing alteration further diminishes visibility.
The existing alteration along the bottom edge of the block is West Fraser Mill's #5 logged 2003 and is considered to have visually effective green-up or nearly so.
No on-site evaluation by RDI; no photos provided.

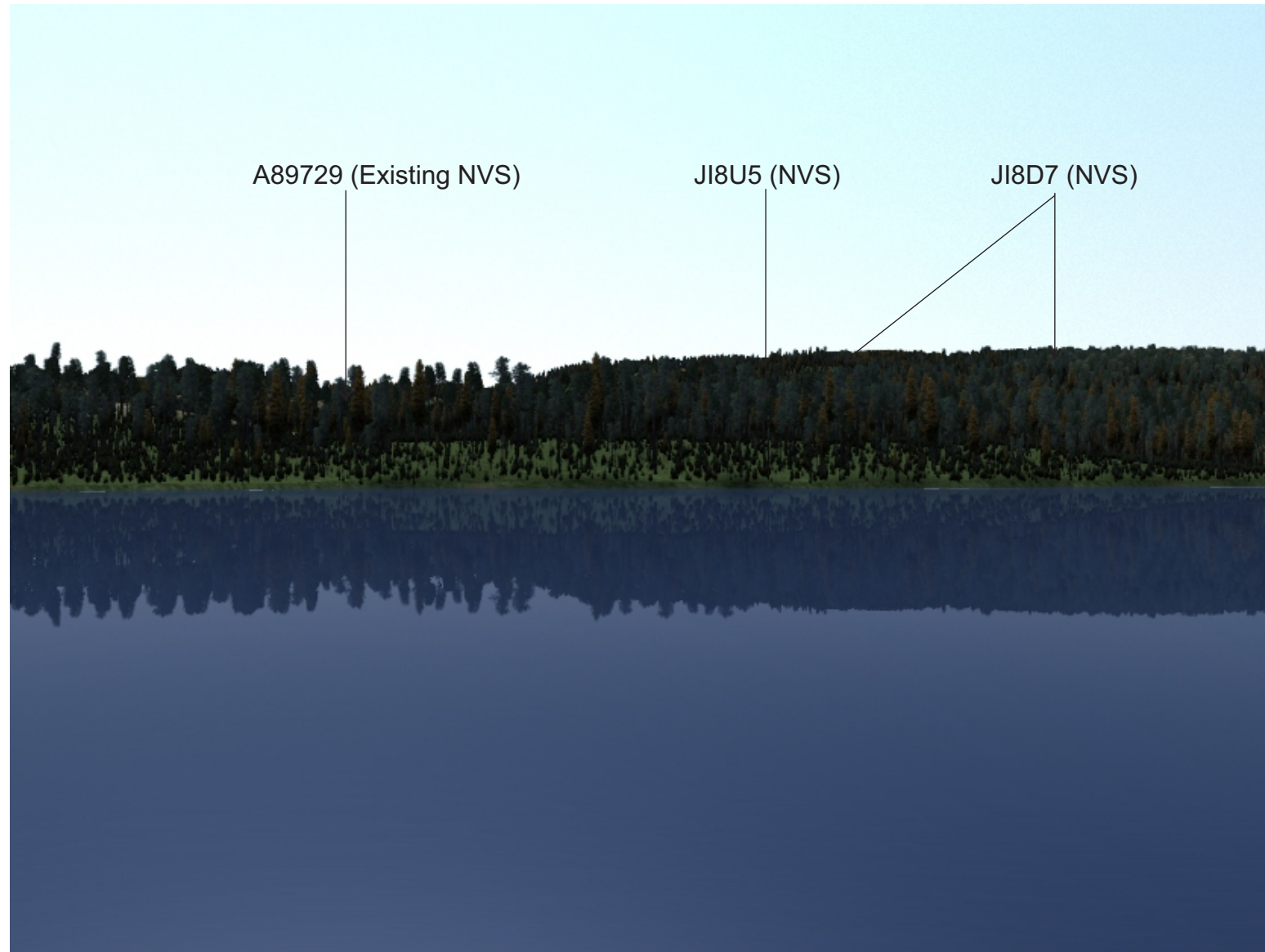


Forest Cover Rendering - Viewpoint 30088

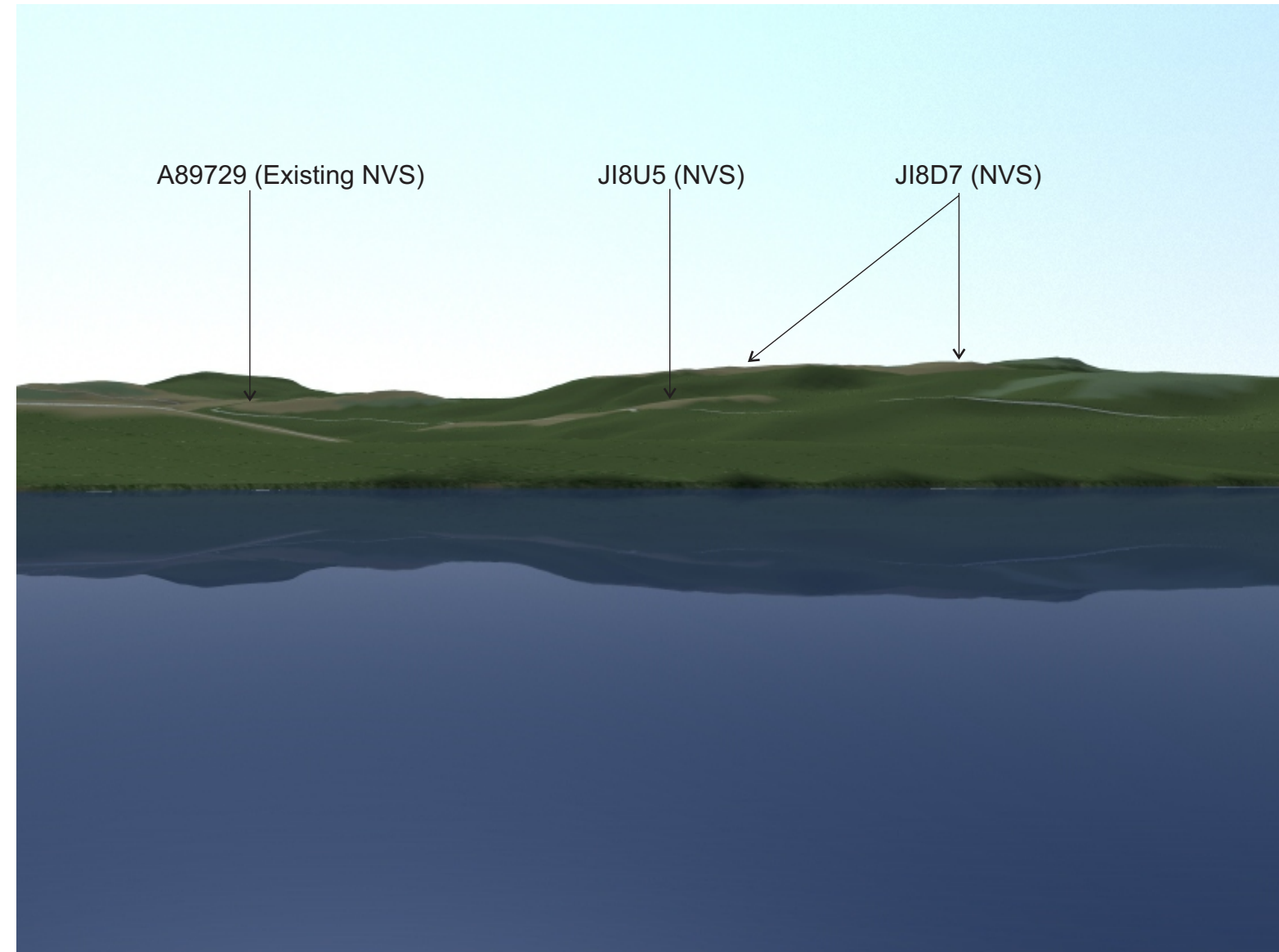


Forest Cover Rendering - Viewpoint 30475


Landform is within Visual Unit DMH-370 - Modification VQO.
 The visual unit covers the entire area within the simulation.
 The JI8D7 is well within Modification in the landform itself - good line and form (9.6% alteration as measured from Viewpoint 1).
 A reserve crosses the top of the block and an OGMA forms the East (right-hand) boundary.
 Scattered residual tree cover between the block and the existing alteration further diminishes visibility.
 The existing alteration along the bottom edge of the block is West Fraser Mill's #5 logged 2003 and is considered to have visually effective green-up or nearly so.
 No on-site evaluation by RDI; no photos provided.



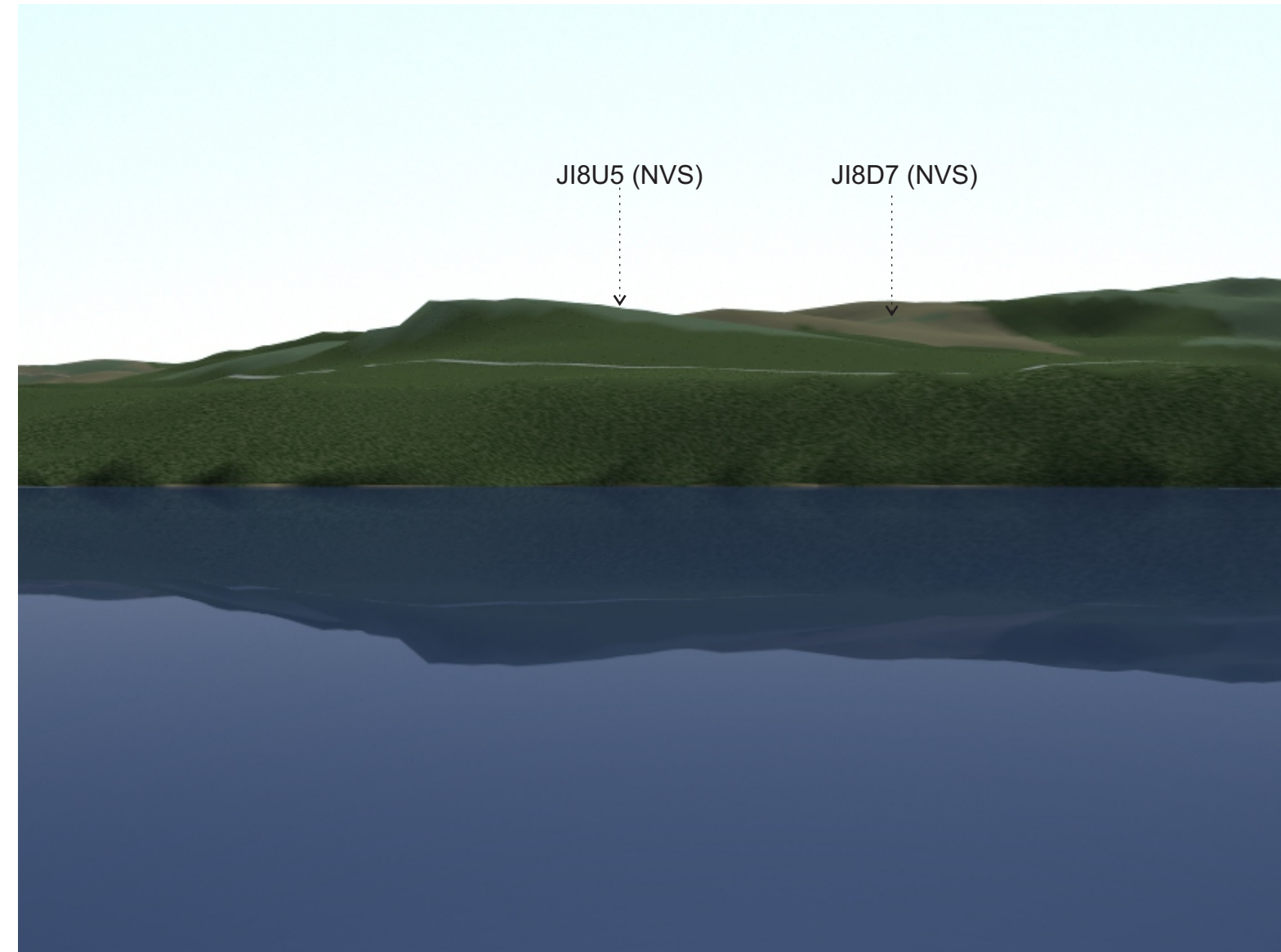
Forest Cover Rendering



Bare Land Rendering for Validation Purposes Only



VP 30086 Forest Cover Rendering



Bare Land Rendering for Validation Purposes Only